




# Buckingham Neighbourhood Plan Review Green Infrastructure Map July 2024

 Neighbourhood Plan Area

## Green Infrastructure Network

 Existing Green Infrastructure with biodiversity value

 Existing Blue Infrastructure with biodiversity value

 Amenity Open Space

 Existing Local Green Spaces

- M. Overn Avenue greenspace
- N. Land behind Castle House
- O. Land behind Verney Close
- P. Mount Pleasant (Embleton) playing field
- Q. Stratford Fields
- R. March Edge
- S. Riverside Walk

 New Local Green Spaces

- A. Land behind Watlow Gardens
- B. Holloway Spinney
- C. Maids Moreton Avenue
- D. Bridge Street Skate Park and play area
- E. Railway & Scenic Walks
- F. St Rumbold's field
- G. Chandos Park
- H. Bourton Park
- I. Land behind Bobbins Way
- J. Verney Park
- K. Heartlands Park
- L. Land off Page Hill Avenue

